



**COMPUTER UNIT TITLE REGISTER  
UNDER LAND TRANSFER ACT 1952**



**Search Copy**

  
R. W. Muir  
Registrar-General  
of Land

**Identifier** 401031  
**Land Registration District** Otago  
**Date Issued** 31 July 2008

**Prior References**  
324057

**Supplementary Record Sheet**  
401038

---

**Estate** Stratum in Freehold  
**Legal Description** Unit 22 and Accessory Unit 22A and 1/2  
share of Accessory Unit 30 Deposited Plan  
394642

**Proprietors**  
Station Properties Limited

---

**The above estates are subject to the reservations, restrictions, encumbrances, liens and interests noted below and on the relevant unit plan and supplementary record sheet**

7051741.2 Mortgage to (now) Quilington Pte. Ltd. - 2.10.2006 at 9:00 am  
7051741.3 Mortgage to Dominion Finance Group Limited - 2.10.2006 at 9:00 am

Identifier

**401031**



**SUPPLEMENTARY RECORD SHEET  
UNDER UNIT TITLES ACT 1972**

**Search Copy**

Identifier

**401038**

Land Registration District

**Otago**

Date Issued

31 July 2008

Plan Number

DP 394642

**Prior References**

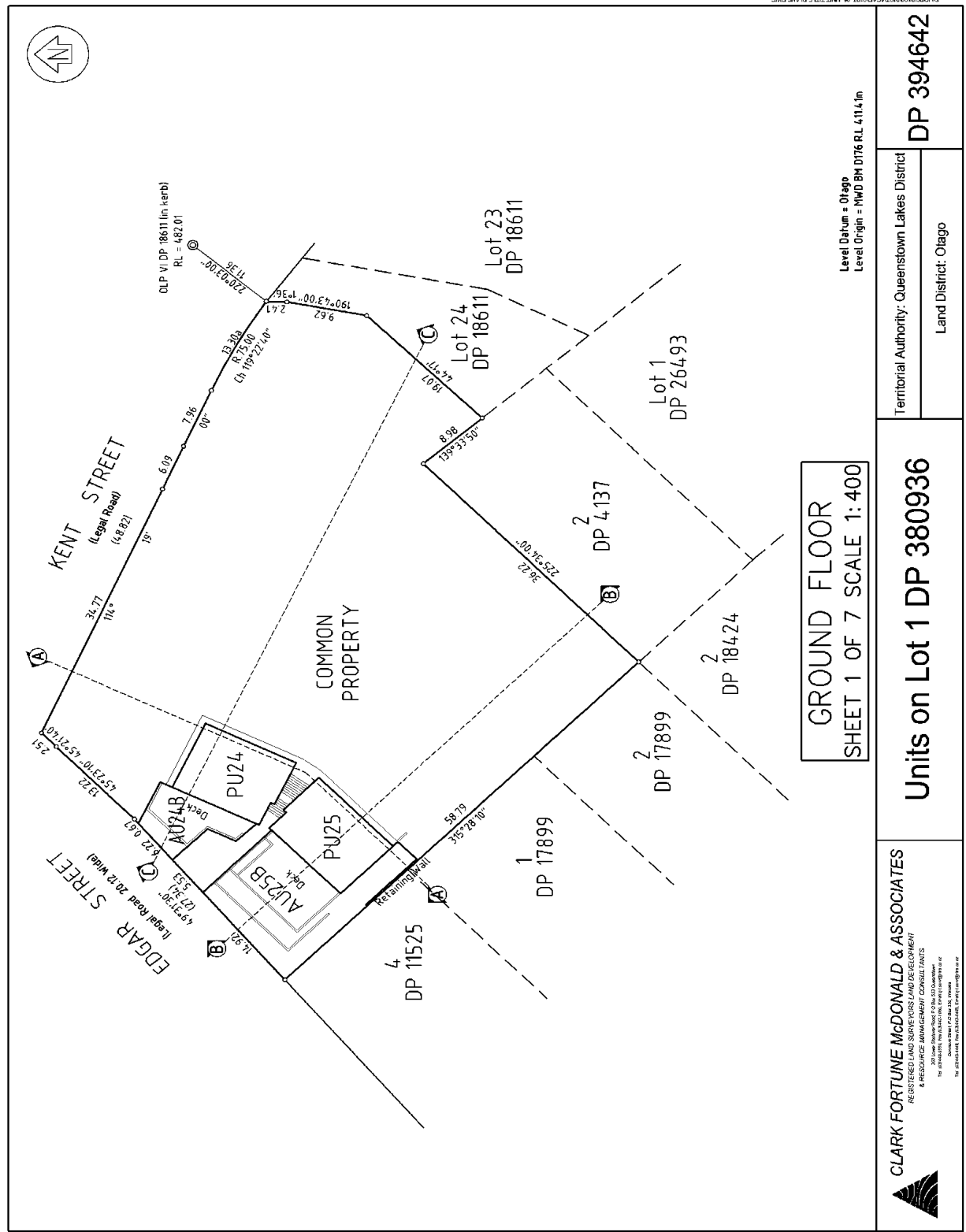
324057

**Unit Titles Issued**

378452	378453	378454	378455
378456	378457	378458	378459
378460	378461	378462	378463
378464	378465	378466	378467
378468	378469	378470	378471
401030	401031	401032	401033
401034	401035	401036	401037

**Interests**

7901128.1 Change of rules of the Body Corporate - 6.8.2008 at 3:05 pm



SC08890997ACAD019 (9) LANT TITLE PLANS.DWG

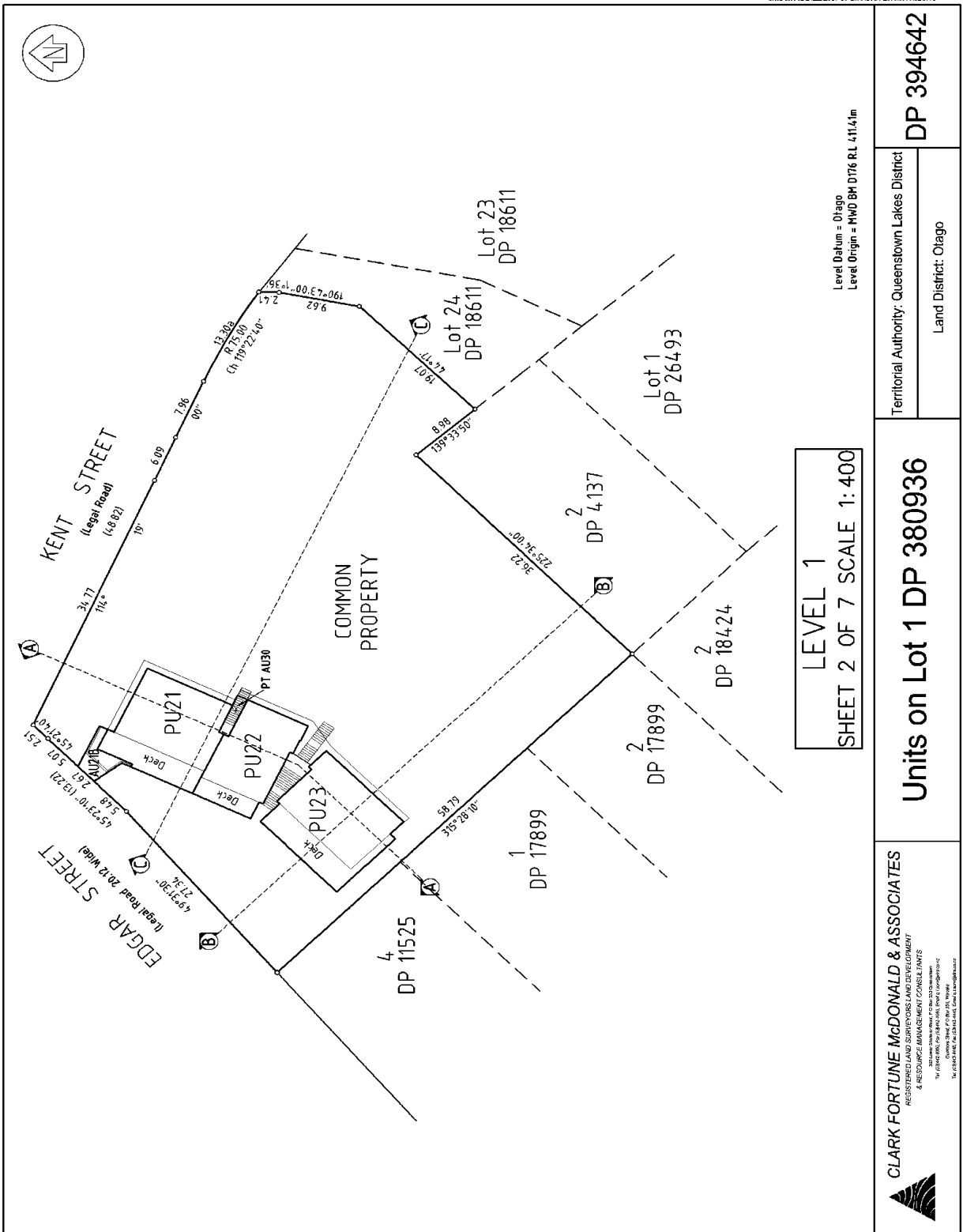
Level Datum = Otago  
Level Origin = MVD BM DT16 RL 411.4m

DP 394642  
Territorial Authority: Queenstown Lakes District  
Land District: Otago

GROUND FLOOR  
SHEET 1 OF 7 SCALE 1:400

Units on Lot 1 DP 380936

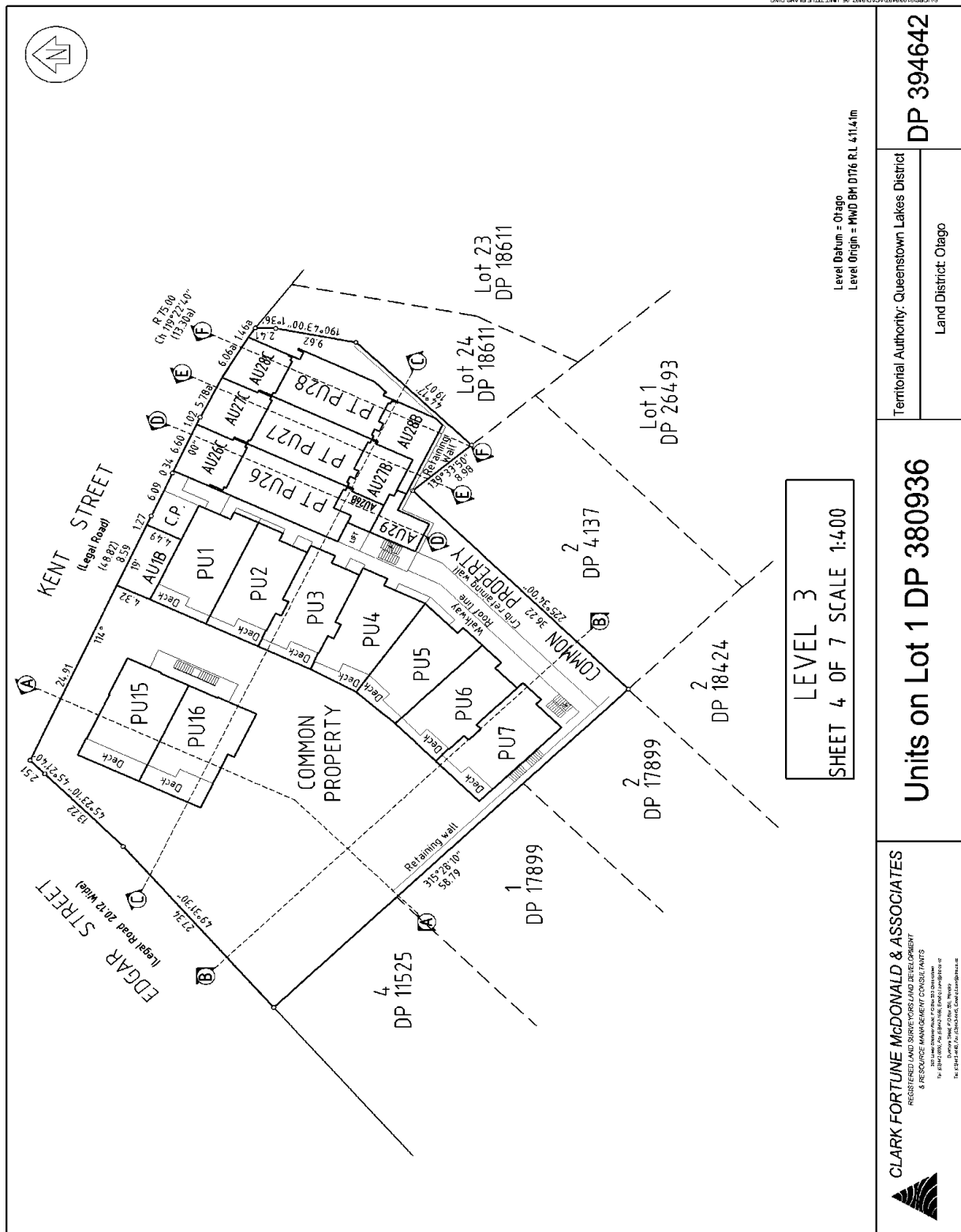
**CLARK FORTUNE McDONALD & ASSOCIATES**  
REGISTERED LAND SURVEYORS AND DEVELOPERS  
15 BRIDGE STREET, QUEENSTOWN, Otago  
Tel: 03 348 2222, Fax: 03 348 2222, Email: info@clarkfortune.co.nz  
www.clarkfortune.co.nz



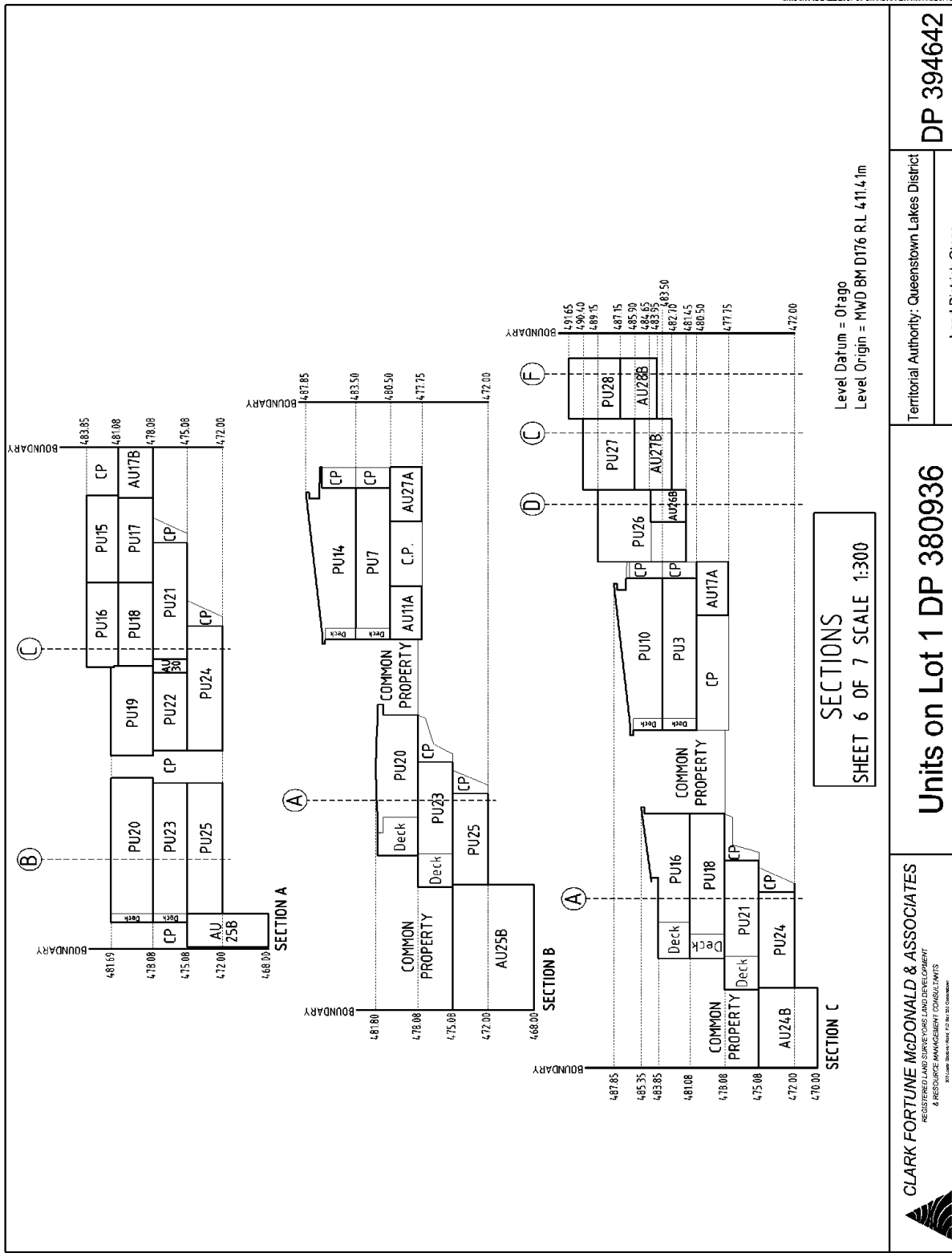
LEVEL 1  
SHEET 2 OF 7 SCALE 1:400

<p><b>CLARK FORTUNE McDONALD &amp; ASSOCIATES</b> REGISTERED LAND SURVEYORS/LAND DEVELOPMENT &amp; PROJECT MANAGEMENT CONSULTANTS 171 (BANKERS) DRIVE, HAMILTON, NEW ZEALAND 07 552 2222 www.clarkfortune.co.nz</p>	<p><b>Units on Lot 1 DP 380936</b></p>	<p>Territorial Authority: Queenstown Lakes District</p>	<p><b>DP 394642</b></p>
	<p>Level Datum = Otago Level Origin = MWD BM D176 RL 411.41m</p>	<p>Land District: Otago</p>	









CLARK FORTUNE McDONALD & ASSOCIATES  
 REGISTERED LAND SURVEYORS, LAND DEVELOPMENT & RESOURCE MANAGEMENT CONSULTANTS  
 100 HURON STREET, DUNEDIN, NEW ZEALAND  
 Telephone: 03 477 0000 Fax: 03 477 0001  
 Email: clark@clarkfortune.co.nz

Units on Lot 1 DP 380936

DP 394642

Territorial Authority: Queenstown Lakes District  
 Land District: Otago

SECTIONS  
 SHEET 6 OF 7 SCALE 1:300

Level Datum = Otago  
 Level Origin = MWD BM D176 R.L. 411.41m

