



**COMPUTER UNIT TITLE REGISTER
UNDER LAND TRANSFER ACT 1952**




R. W. Muir
Registrar-General
of Land

Search Copy

Identifier 378463
Land Registration District Otago
Date Issued 31 July 2008

Prior References
324057

Supplementary Record Sheet
401038

Estate Stratum in Freehold
Legal Description Unit 12 and Accessory Unit 12A
Deposited Plan 394642

Proprietors
Station Properties Limited

The above estates are subject to the reservations, restrictions, encumbrances, liens and interests noted below and on the relevant unit plan and supplementary record sheet

7051741.2 Mortgage to (now) Quilington Pte. Ltd. - 2.10.2006 at 9:00 am
7051741.3 Mortgage to Dominion Finance Group Limited - 2.10.2006 at 9:00 am

Identifier

378463



**SUPPLEMENTARY RECORD SHEET
UNDER UNIT TITLES ACT 1972**

Search Copy

Identifier

401038

Land Registration District

Otago

Date Issued

31 July 2008

Plan Number

DP 394642

Prior References

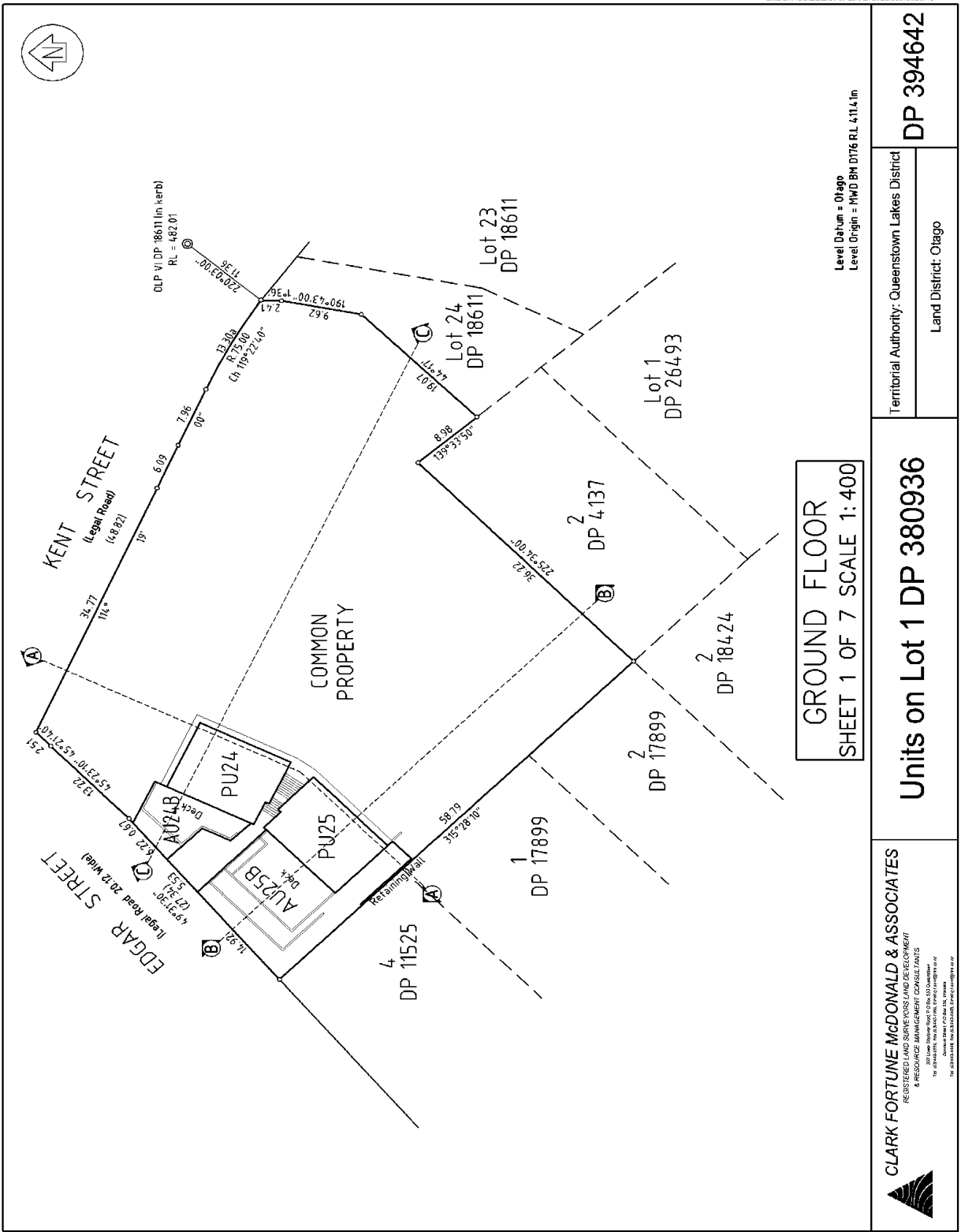
324057

Unit Titles Issued

378452	378453	378454	378455
378456	378457	378458	378459
378460	378461	378462	378463
378464	378465	378466	378467
378468	378469	378470	378471
401030	401031	401032	401033
401034	401035	401036	401037

Interests

7901128.1 Change of rules of the Body Corporate - 6.8.2008 at 3:05 pm



SC08890997ACAD019 (9) LANT TITLE PLANS.DWG

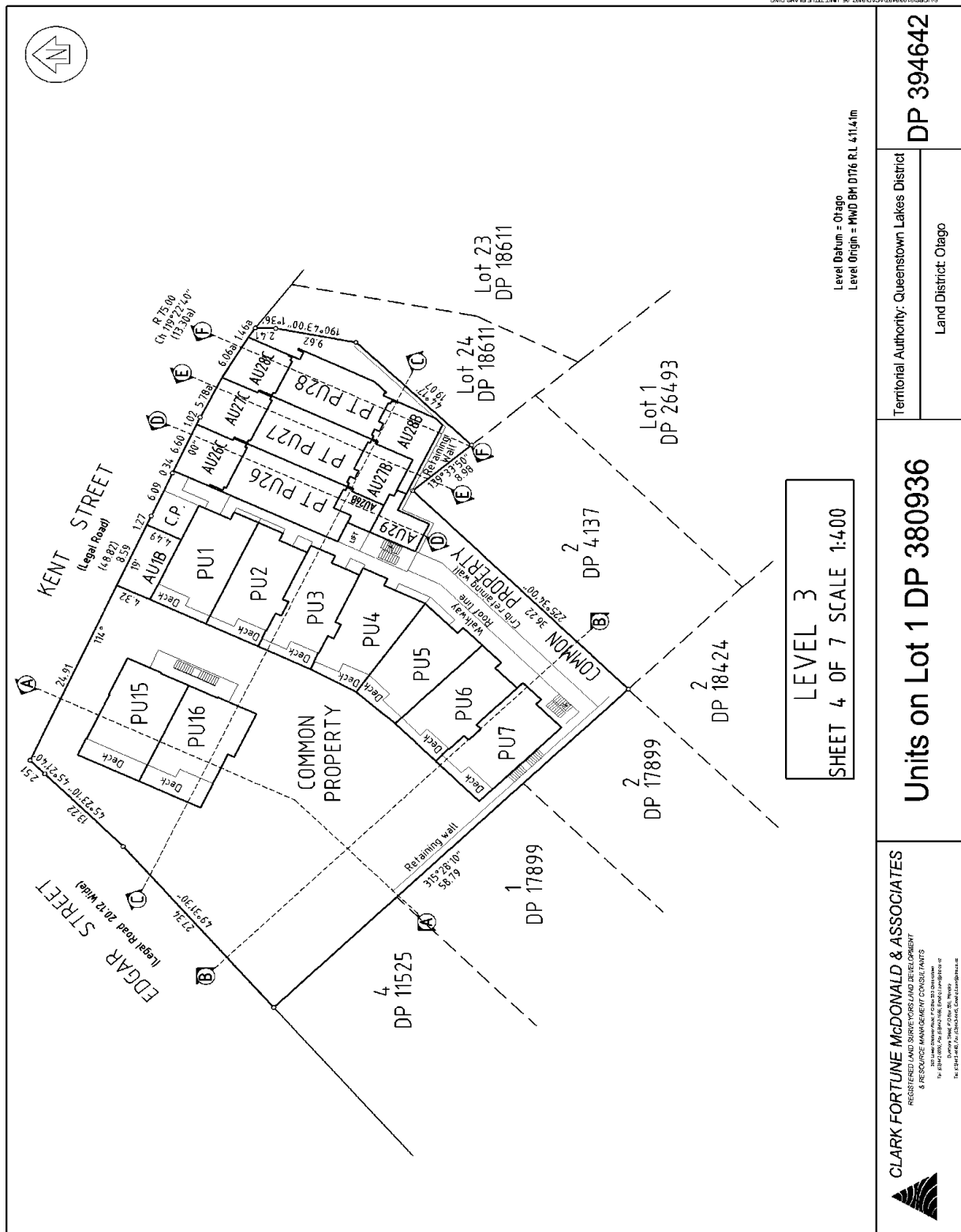
Level Datum = Otago
Level Origin = MVD BM DT16 RL 411.4m

DP 394642
Territorial Authority: Queenstown Lakes District
Land District: Otago

GROUND FLOOR
SHEET 1 OF 7 SCALE 1:400

Units on Lot 1 DP 380936

CLARK FORTUNE McDONALD & ASSOCIATES
REGISTERED LAND SURVEYORS AND DEVELOPERS
10 BRIDGE STREET, QUEENSTOWN, Otago
www.clarkfortune.co.nz
03 533 0000



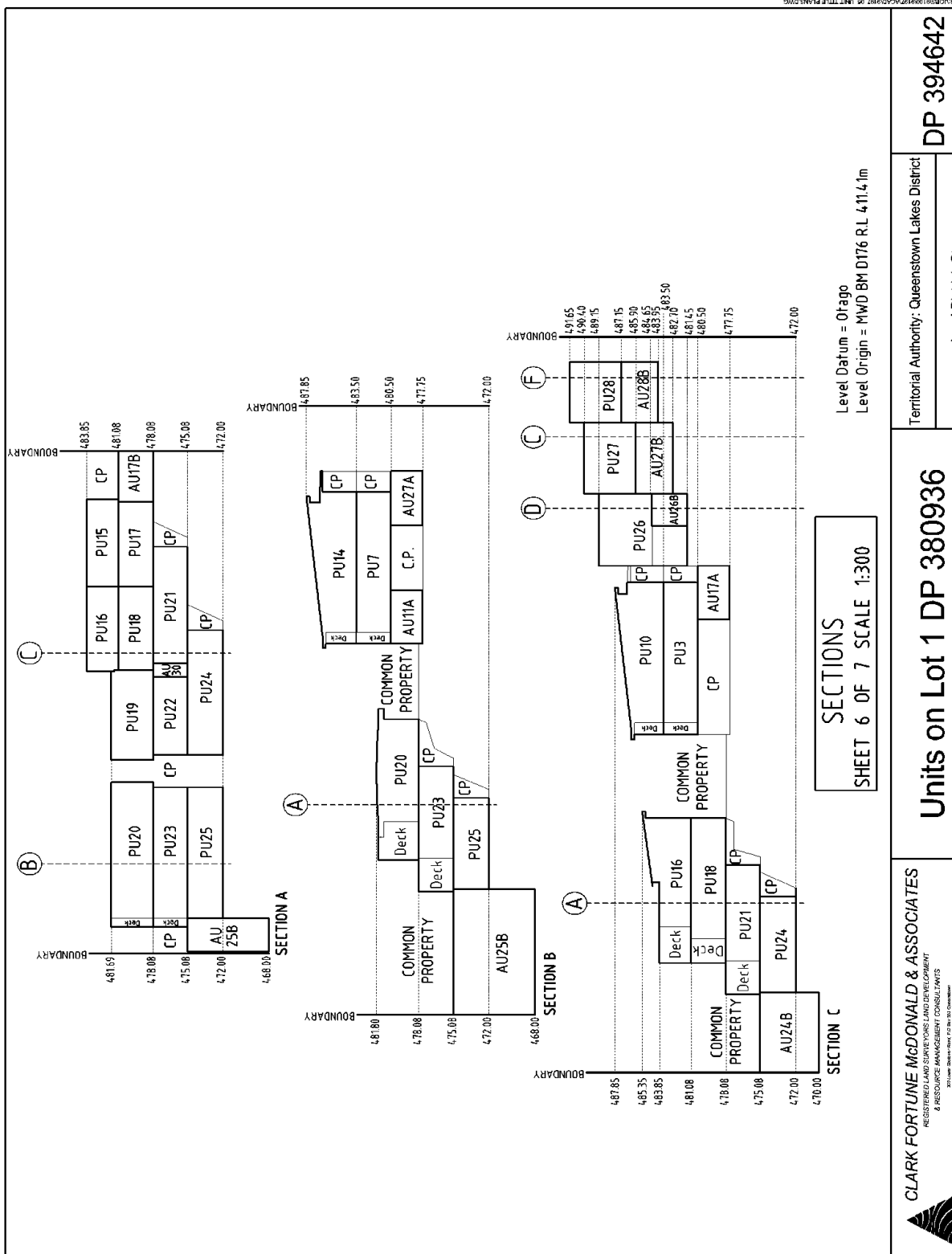
LEVEL 3
SHEET 4 OF 7 SCALE 1:400

Level Datum = Otago
Level Origin = MWD BM DT16 R.L. 411.41m

CLARK FORTUNE McDONALD & ASSOCIATES
 ARCHITECTS
 100 RIVER STREET, DUNEDIN, NEW ZEALAND
 TEL: 03 478 0000, FAX: 03 478 0001
 www.clarkfortune.co.nz

Units on Lot 1 DP 380936

Territorial Authority: Queenstown Lakes District
 Land District: Otago
DP 394642



SECTIONS
SHEET 6 OF 7 SCALE 1:300

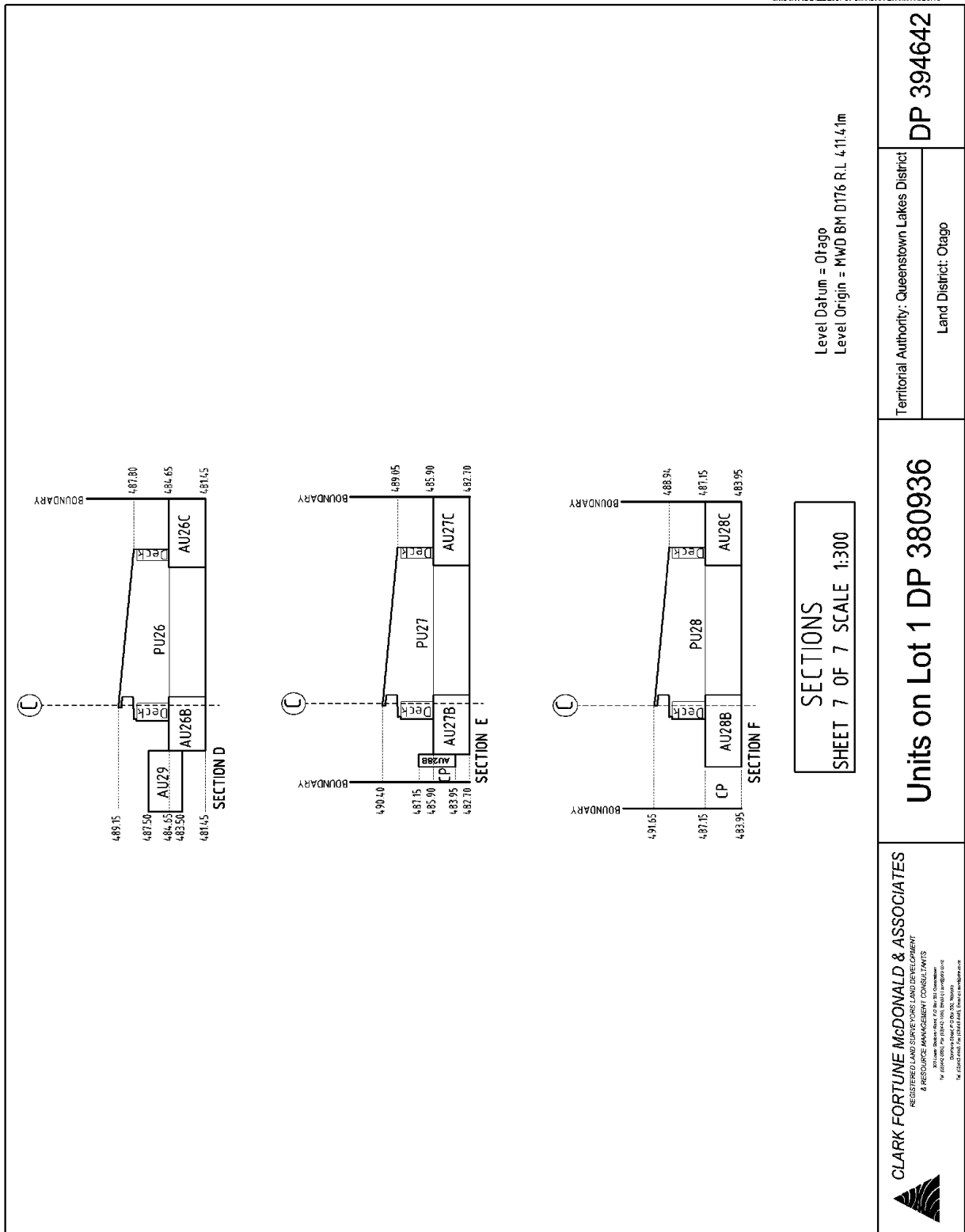
Level Datum = Otago
Level Origin = MWD BM D176 R.L. 411.41m

CLARK FORTUNE McDONALD & ASSOCIATES
 REGISTERED LAND SURVEYORS, LAND DEVELOPMENT
 & RESOURCE MANAGEMENT CONSULTANTS
 100 HURON STREET, DUNEDIN, 9010
 Telephone: 03 477 0000 Fax: 03 477 0001
 Email: info@clarkfortune.co.nz Website: www.clarkfortune.co.nz

Units on Lot 1 DP 380936

Territorial Authority: Queenstown Lakes District
 Land District: Otago

DP 394642



CLARK FORTUNE McDONALD & ASSOCIATES
 REGISTERED LAND SURVEYORS, LAND DEVELOPMENT
 & RESOURCE MANAGEMENT CONSULTANTS
 14 JAMES STREET, PO BOX 100, DUNEDIN 9001
 03 477 0000 • 03 477 0001 • 03 477 0002
 www.clarkfortune.co.nz

Units on Lot 1 DP 380936

Territorial Authority: Queenstown Lakes District
 Land District: Otago

DP 394642